

AUGHLIN

BUFFER ZONE

PINKE

BUFFER ZONE

EXISTING BUILDING 230' ± FROM NEAREST EXISTING TUNNEL

BUFFER ZONE

BUFFER ZONE

ENBERG
















GRIZZLY LOCATION

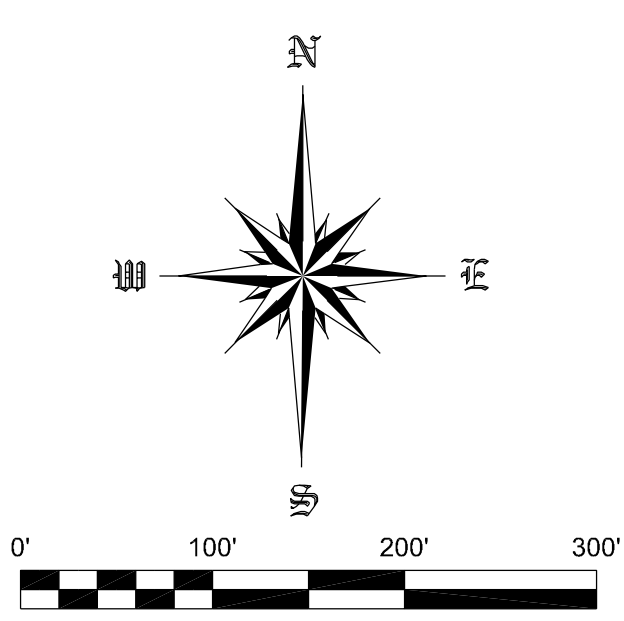
BL 1080

WISC

DALEIDEN

LEGEND

-  ELEC ELECTRICAL LINE
-  WATER WATER LINE
-  F FIBER OPTIC LINE
-  MAIN ESCAPE ROUTE
-  SECONDARY ESCAPE ROUTE
-  ELECTRIC SUBSTATION
-  ELECTRICAL BOX
-  TELEPHONE
-  FIRST AID
-  LAG BOLT IN WALL
-  SURVEY MARKER NAIL IN WALL
-  IRON PIPE IN WALL
-  WOOD HUB IN GROUND
-  DRILL STEEL MONUMENT IN WALL
-  SURFACE CONTROL MONUMENT



SURFACE CONTROL POINT COORDINATES REFERENCED TO PIERCE COUNTY COORDINATE SYSTEM			
PT NO.	NORTHING	EASTING	ELEVATION
2001	255332.281	532418.010	1077.52
2002	255341.674	534183.858	1079.35
2005	255590.990	534603.826	1086.98
2010	256925.624	533675.772	1041.34
2011	257180.980	533532.659	1060.72
2012	256426.586	532577.032	936.76
2013	256461.456	531944.106	895.88
2014	257698.991	525134.181	687.51
2015	252844.147	530263.468	707.19

BUFFER ZONE

BUFFER ZONE

SHEET NO. F-5

PROJECT NO. 18-0609	CAD FILE 18-0609.dwg	SURVEYED BY TMH	DRAWN BY TMH	APPROVED BY	NO.	DATE	REVISIONS	BY
DATE 11/6/2018	CRD FILE 18-0609.crd	SURVEY DATE 11/6/2018	CHECKED BY TMH	SCALE 1"=100'				

WISCONSIN INDUSTRIAL SAND COMPANY, LLC
 A DIVISION OF COVIA HOLDINGS CORP.
 MAIDEN ROCK, WISCONSIN
 CONTROL POINT LOCATION MAP



Healy Land Surveying
 P.O. Box 221
 Niagara, WI 54151
 Phone: 715-548-0566
 info@healysurveying.com